



## **WELLER CARTOGRAPHIC SERVICES LTD.**

Is pleased to continue its efforts to provide map information on the internet for free but we are asking you for your support if you have the financial means to do so?

If enough users can help us, we can update our existing material and create new maps.

We have joined PayPal to provide the means for you to make a donation for these maps. We are asking for \$5.00 per map used but would be happy with any support.

Weller Cartographic is adding this page to all our map products. If you want this file without this request please return to our catalogue and use the html page to purchase the file for the amount requested.

[click here to return to the html page](#)

If you want a file that is print enabled return to the html page and purchase the file for the amount requested.

[click here to return to the html page](#)

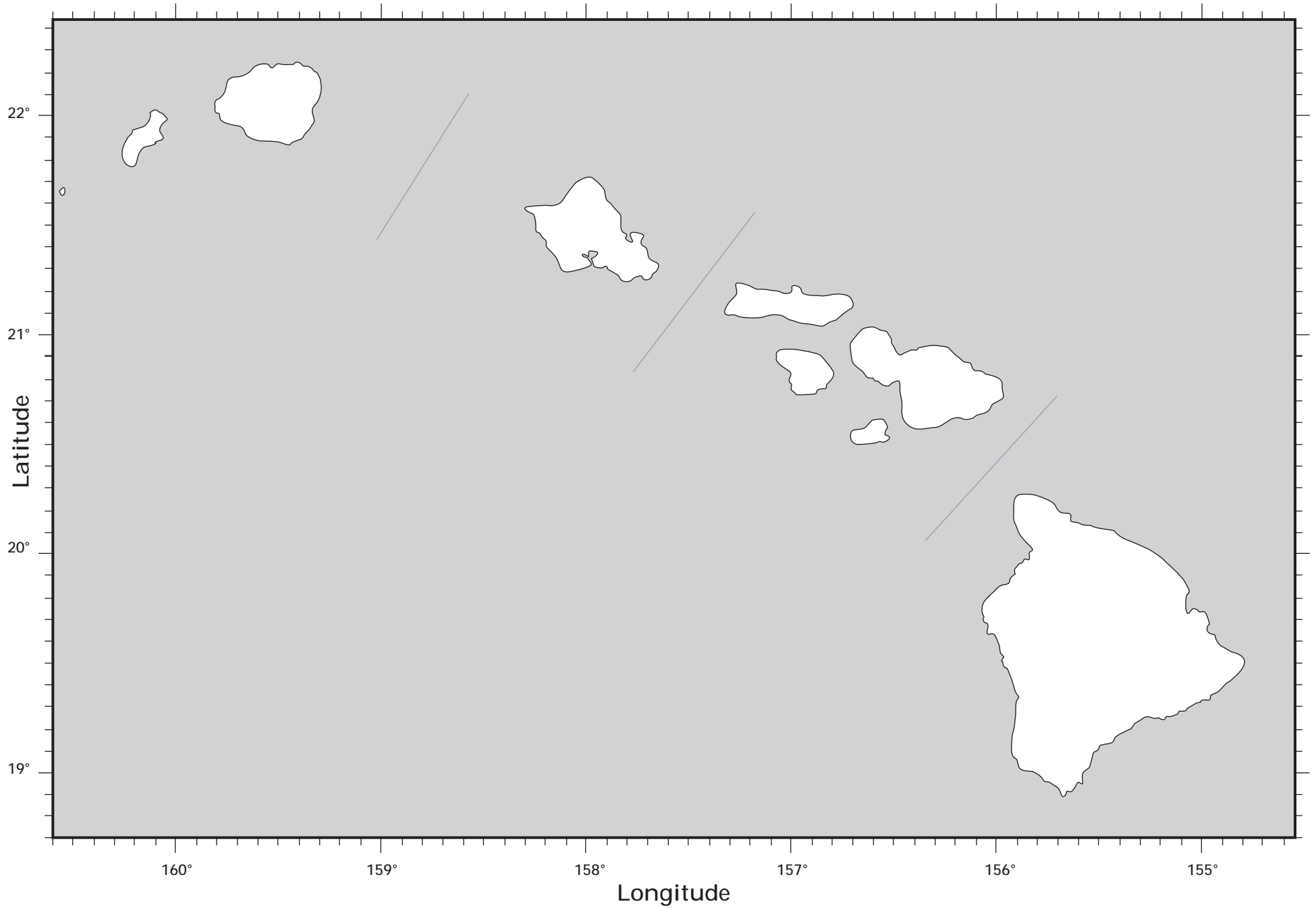
We can sell you Adobe Illustrator files as well, on a map by map basis please contact us for details.

[click here to reach weller@axion.net](mailto:weller@axion.net)

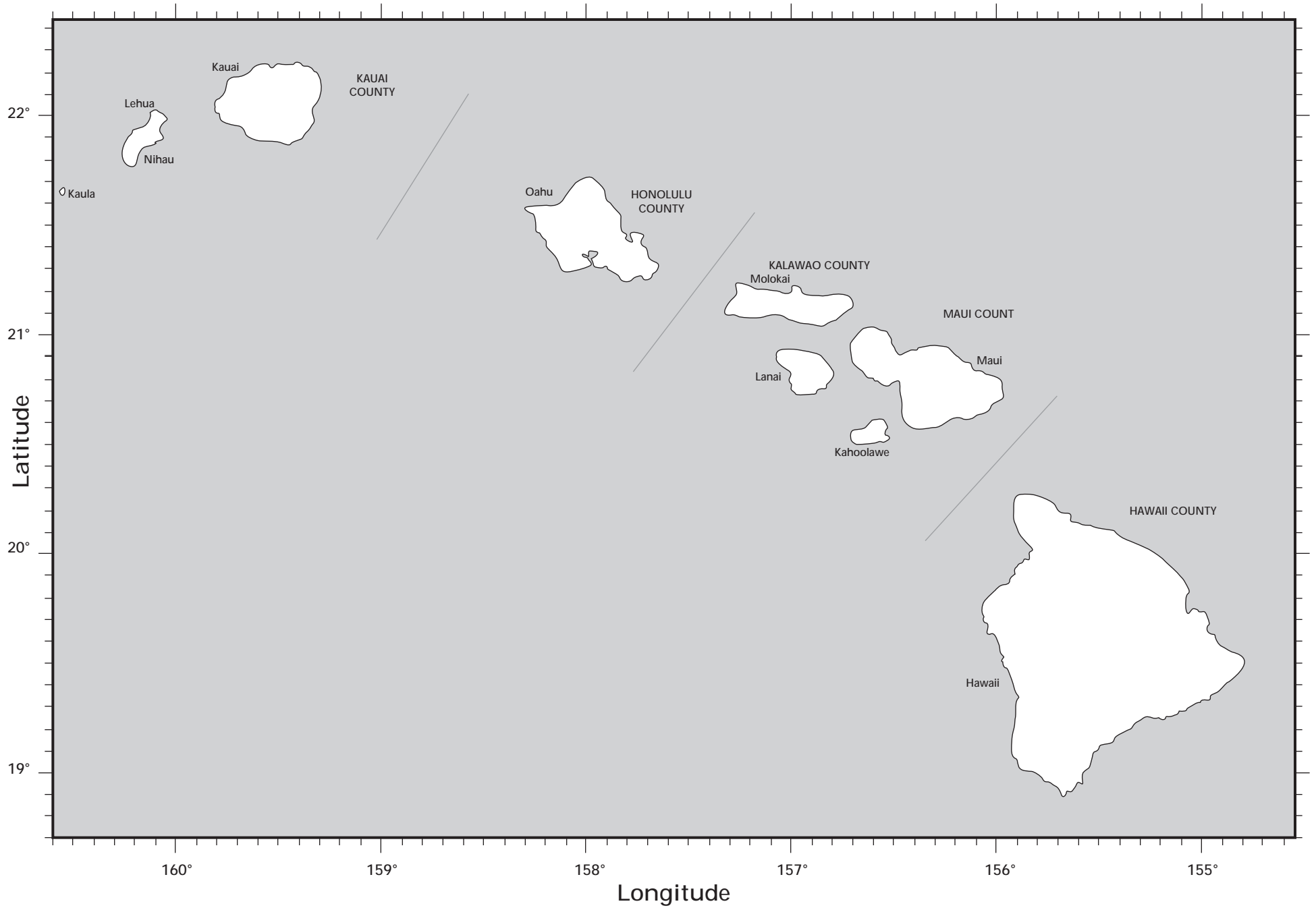
If enough interest is generated by this request perhaps, I can get these maps back into print as many users have asked.

Thank you for your support,  
Angus

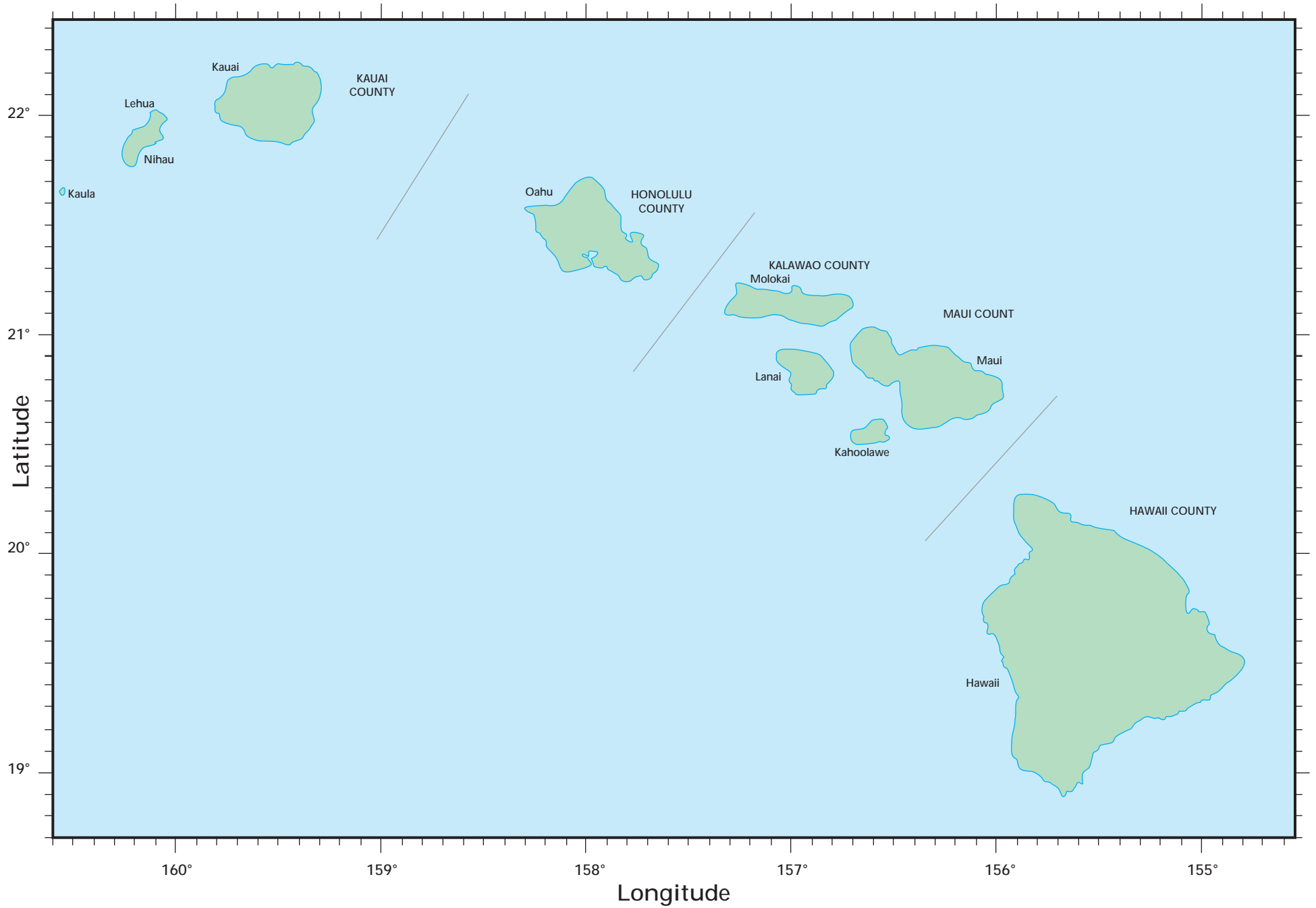
# Hawaii



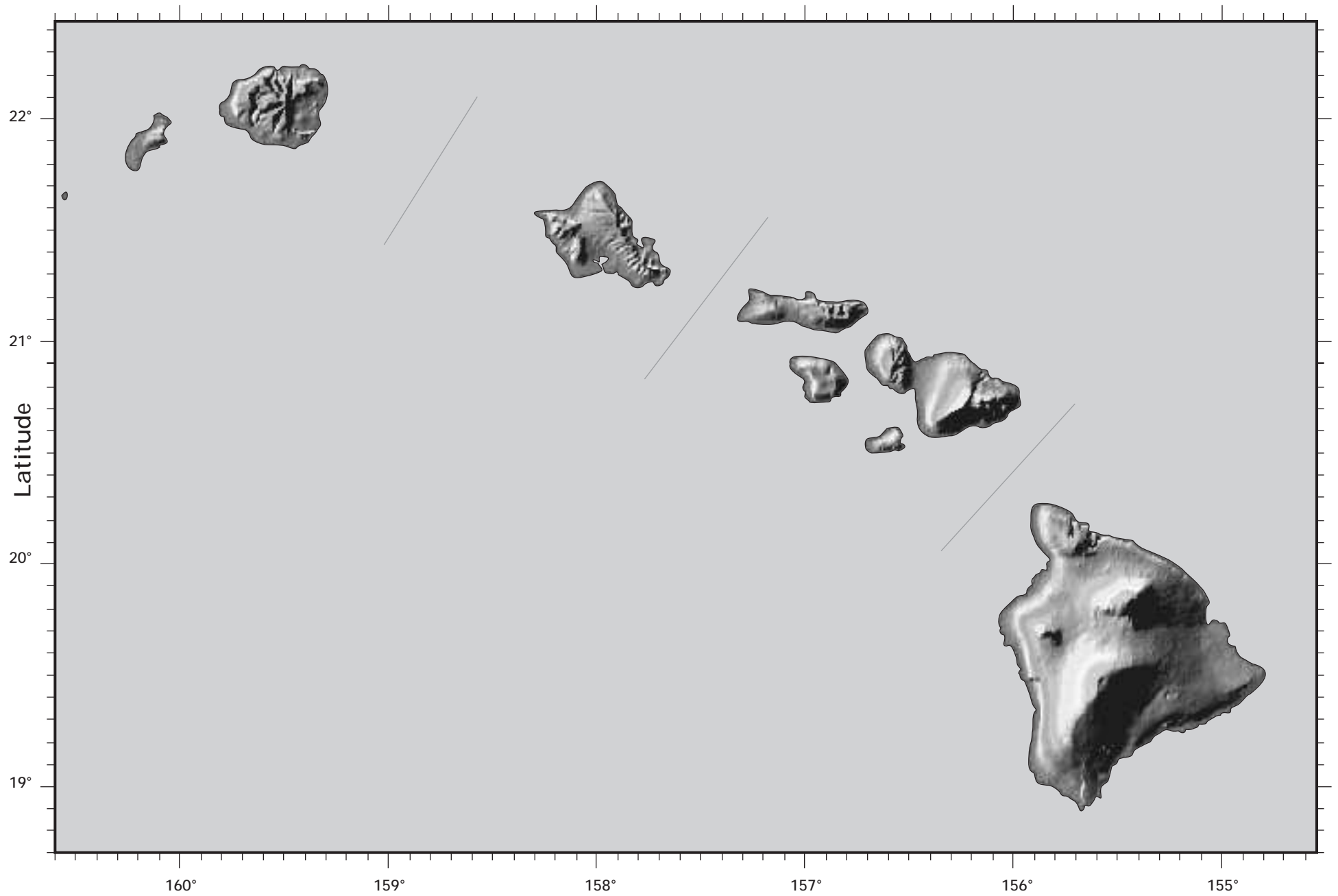
# Hawaii



# Hawaii

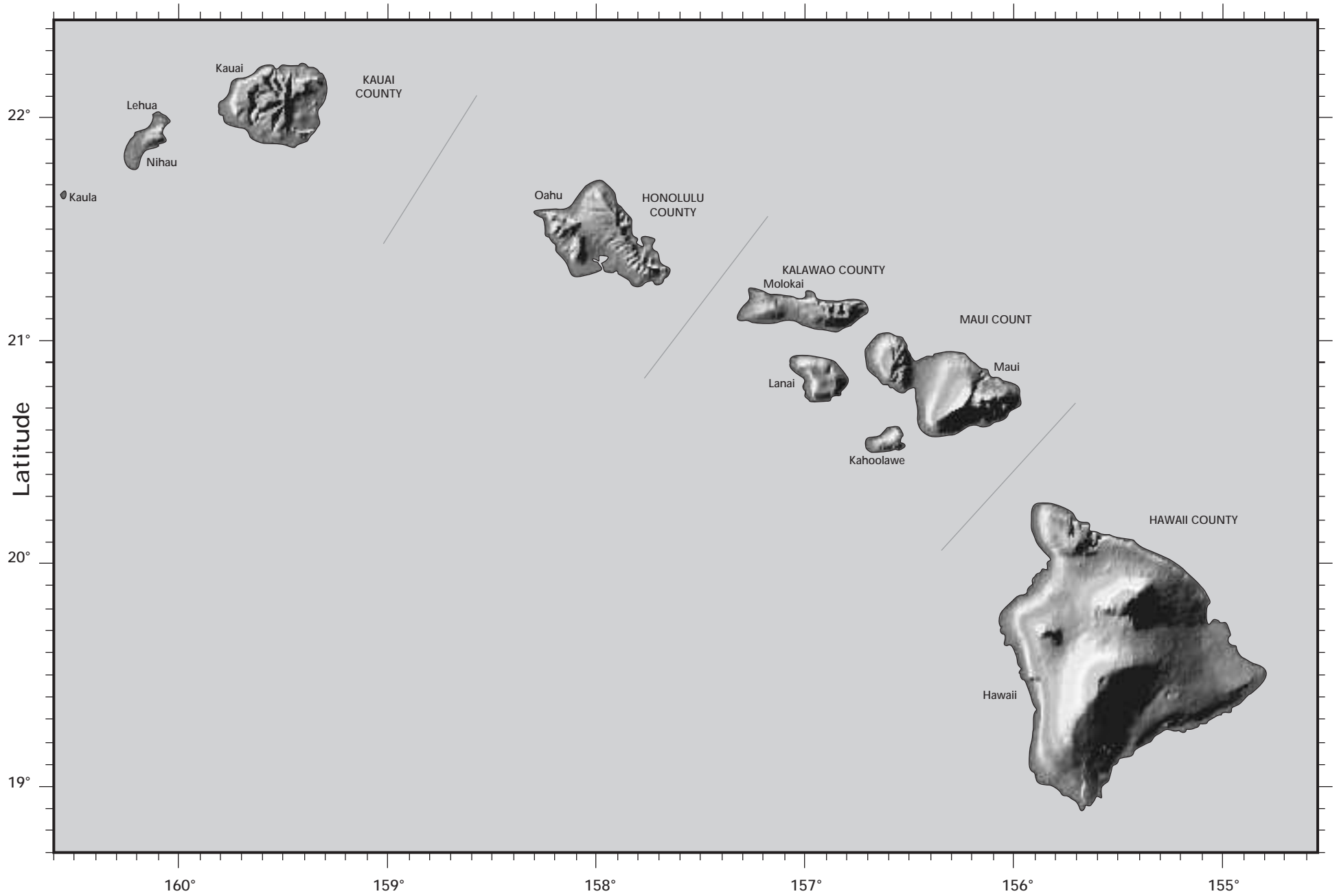


# Hawaii

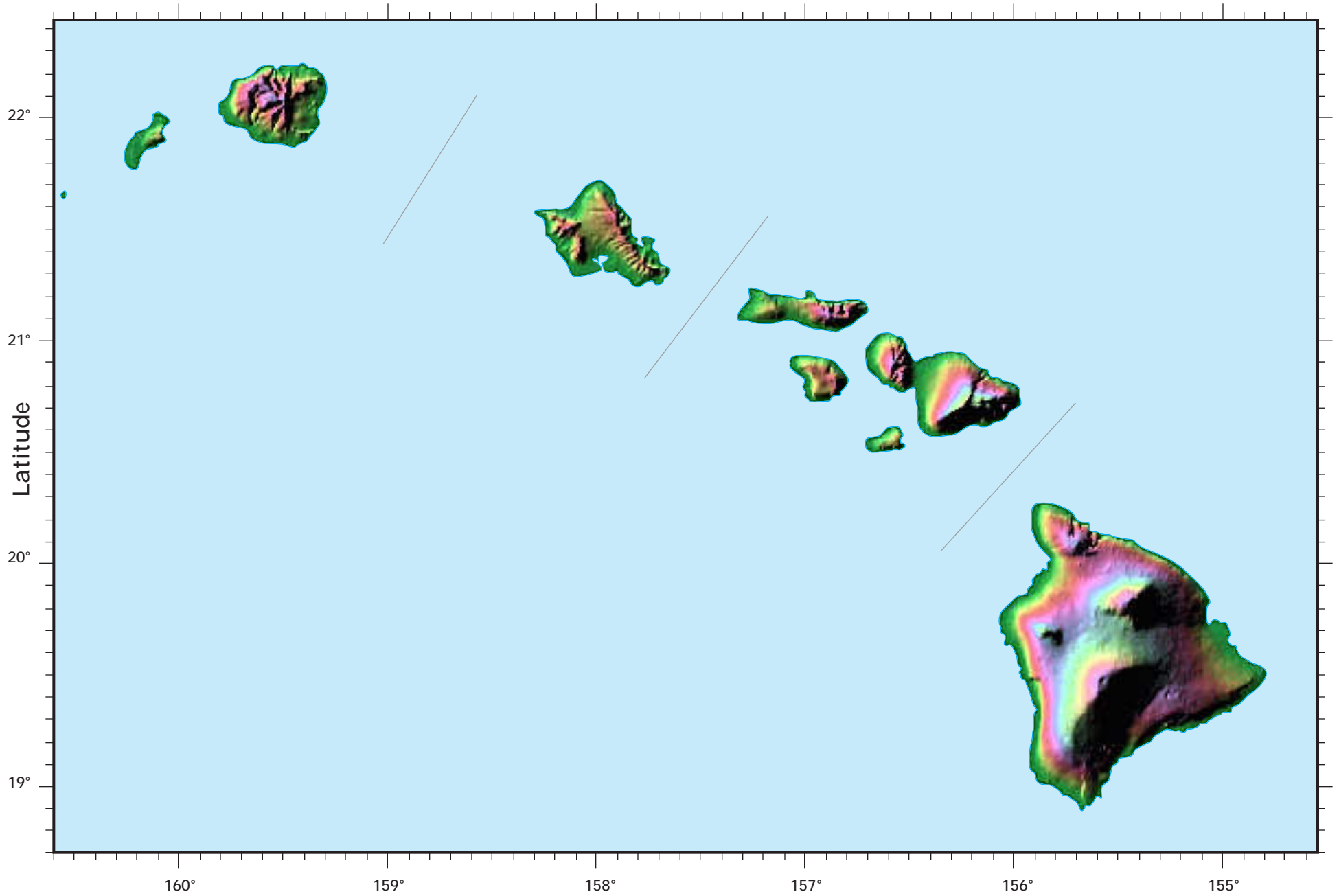


shaded relief model ©1995 Ray Sterner, Johns Hopkins University, Applied Physics Laboratory  
cartography ©Weller Cartographic Services Ltd.

# Hawaii



# Hawaii



shaded relief model ©1995 Ray Sterner, Johns Hopkins University, Applied Physics Laboratory  
cartography ©Weller Cartographic Services Ltd.

# Hawaii

